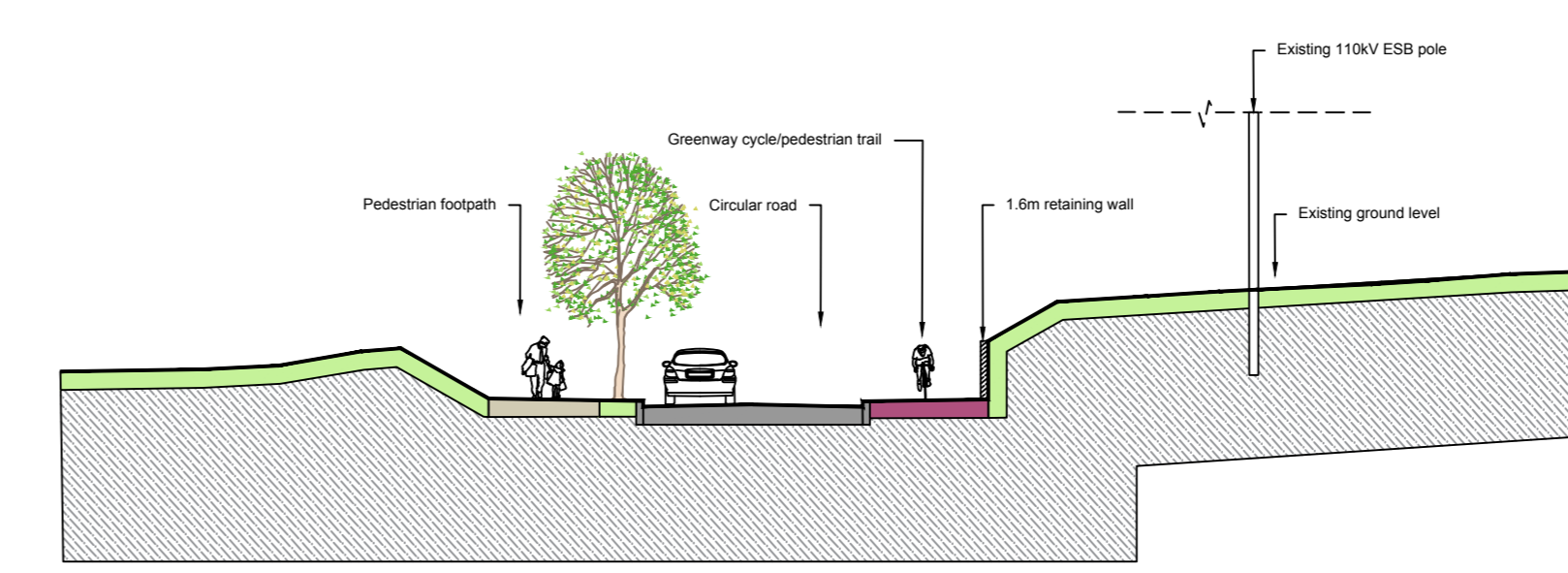
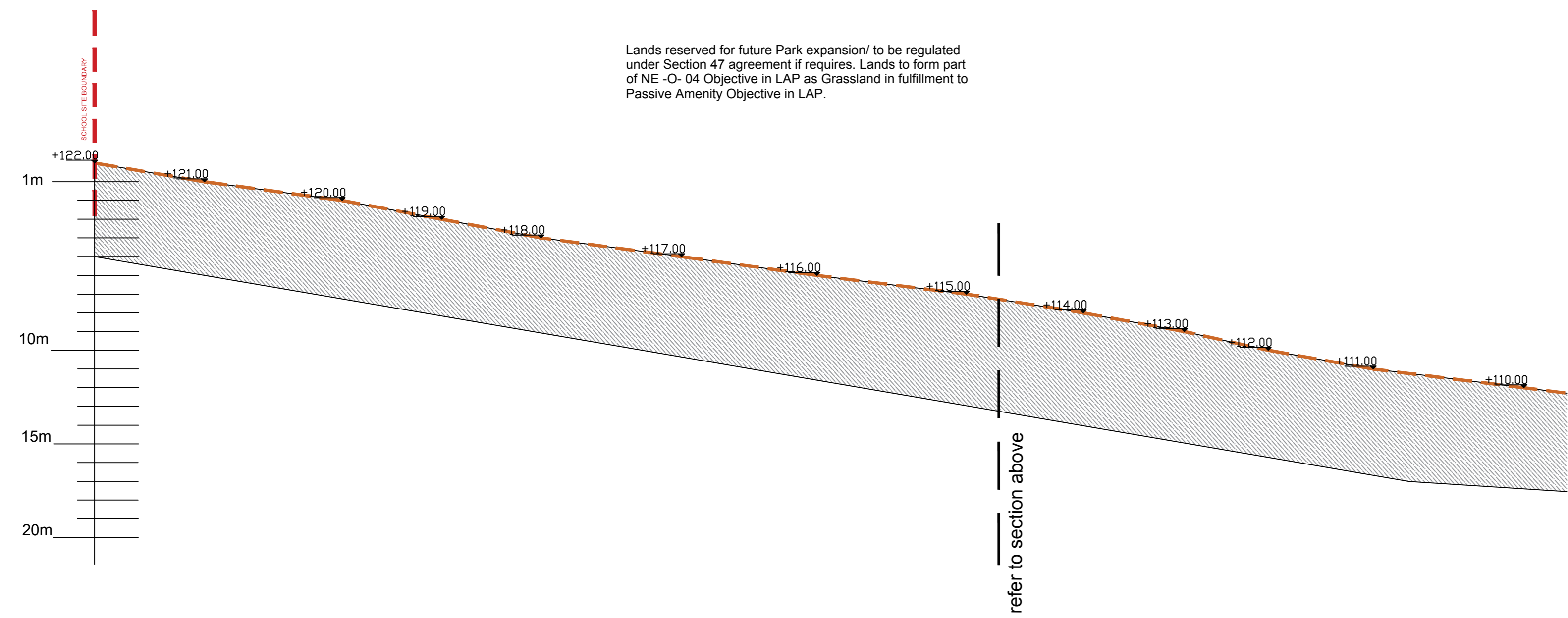
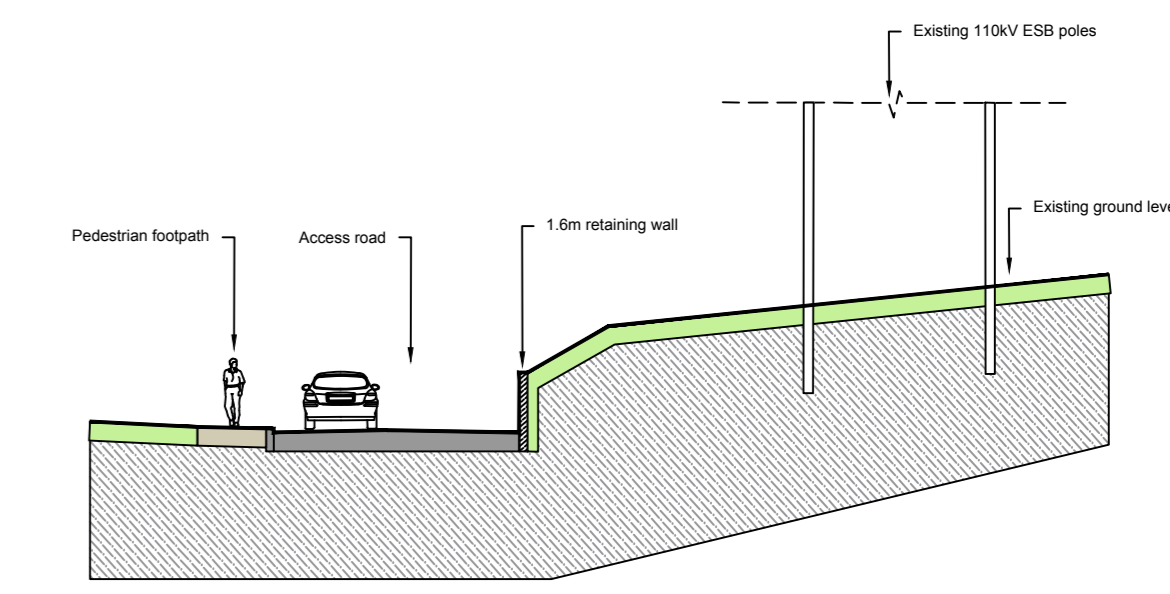


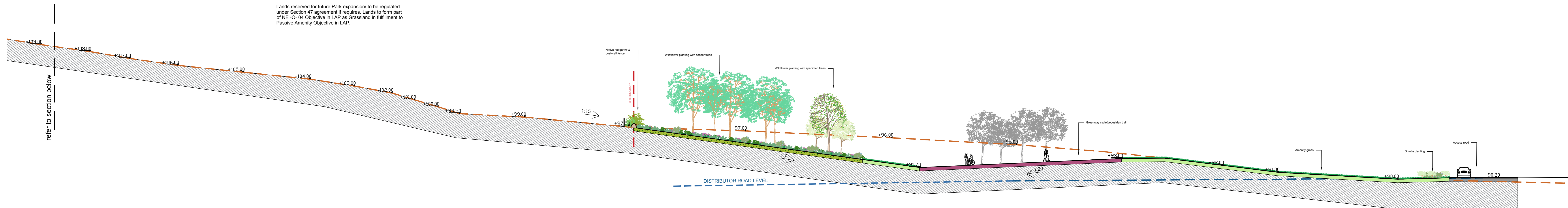
SECTION F-F scale 1:200




SECTION T-T scale 1:200



SECTION V-V scale 1:200



SECTION G-G scale 1:200



KEY PLAN




Existing ground level

NOTE: THIS DRAWING IS INTENDED FOR THE PURPOSE OF MAKING A PLANNING APPLICATION AND MAY NOT BE USED FOR ANY OTHER PURPOSE.

REV	DATE	AMENDMENT

CUNNANE STRATTON REYNOLDS  
LAND PLANNING & DESIGN

CORK OFFICE  
CORLEY HALL, COTTERS STREET CORK  
TEL 021 496 9224 FAX 021 496 9012  
EMAIL corkinfo@carlandplan.ie



PROJECT:	DATE:	NOVEMBER 2019
PROPOSED STRATEGIC HOUSE DEVELOPMENT, LAHARDANE, BALLYVLANE, CO. CORK	SCALE:	1:200 @ A0
DRAWING:	DRAWN:	NC
LANDSCAPE SECTIONS	CHECKED:	JK
	DRAWING NO:	17316-2-202